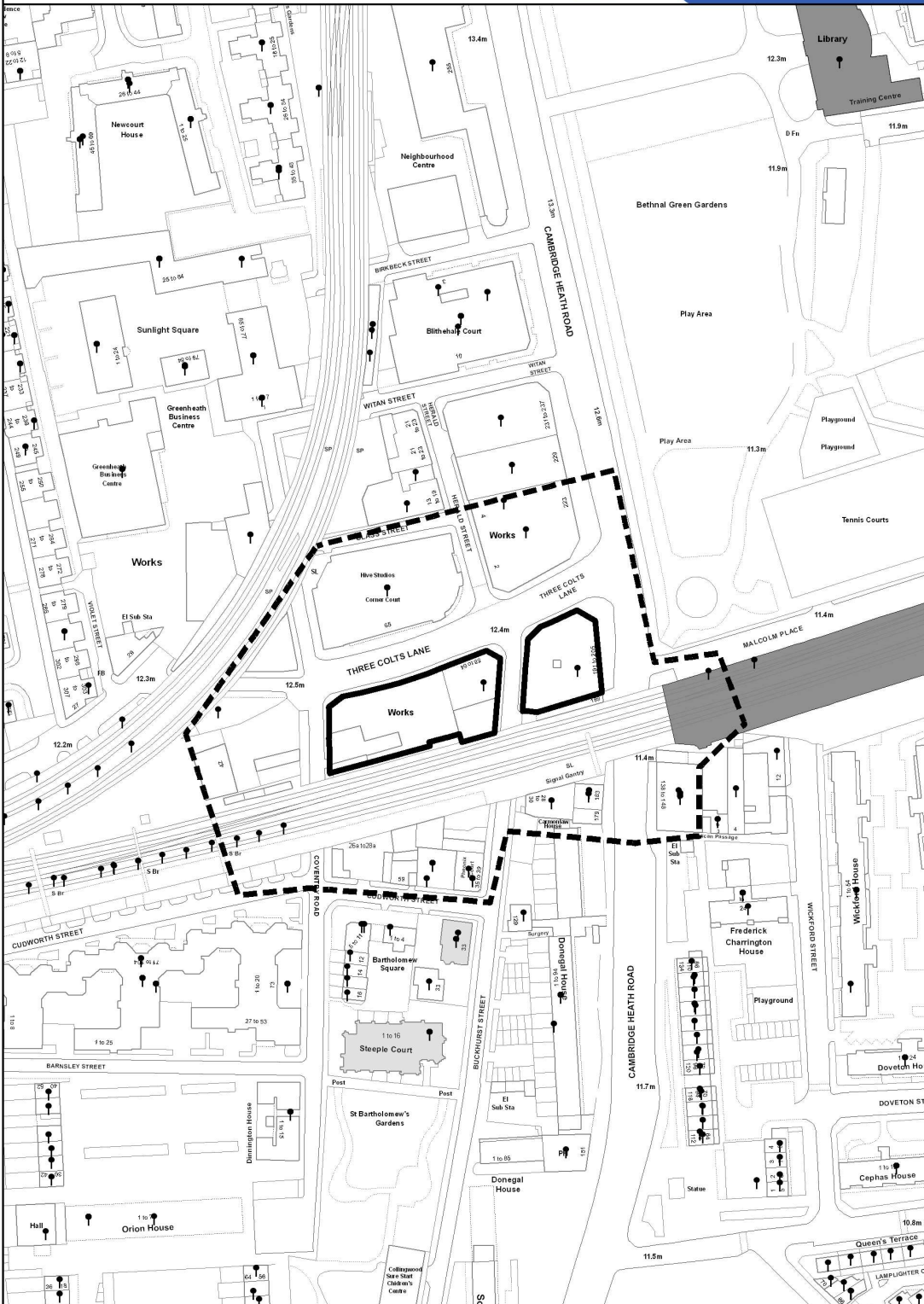








Planning Application Site Map



 Planning Application Site Boundary	 Locally Listed Buildings	 Land Parcel Address	
 Consultation Area	 Statutory Listed Buildings	0 30 m	

This Site Map displays the Planning Application Site Boundary and the neighbouring Occupiers / Owners who were consulted as part of the Planning Application process.
 © Crown copyright and database rights 2011 Ordnance Survey, London Borough of Tower Hamlets 100019288